



# Beaufort County Public Works Stormwater Infrastructure Project Summary

**Project Summary:** Alljoy Area - Thomas Lawton Drive, Whiting Street, Bass Street, Scotia Street, Luray Street, Sailors Choice, Mullet Street, Tillman Street, Allendale Street and Brunson Street

**Activity:** Routine/Preventive Maintenance

**Narrative Description of Project:**

Project improved 2,509 L.F. of drainage system. Cleaned out 1,727 L.F. of roadside ditch, 100 L.F. of channel and (9) catch basins. Jetted (2) crossline pipes, (12) driveway pipes and 682 L.F. of roadside pipe.

**Completion:** Sep-13

2014-507 / Alljoy Area	Labor Hours	Labor Cost	Equipment Cost	Material Cost	Contractor Cost	Indirect Labor	Total Cost
AUDIT / Audit Project	1.0	\$20.46	\$0.00	\$0.00	\$0.00	\$13.23	\$33.69
CBCO / Catch basin - clean out	31.0	\$668.09	\$354.56	\$197.56	\$0.00	\$247.05	\$1,467.26
CLPJT / Crossline Pipe - Jetted	54.0	\$1,167.86	\$598.32	\$298.56	\$0.00	\$444.69	\$2,509.43
HAUL / Hauling	38.0	\$821.83	\$406.60	\$255.36	\$0.00	\$547.96	\$2,031.75
ONJV / Onsite Job Visit	11.0	\$364.95	\$39.82	\$54.18	\$0.00	\$269.17	\$728.12
RSDCL / Roadside Ditch - Cleanout	132.0	\$2,953.93	\$403.64	\$244.58	\$0.00	\$1,976.40	\$5,578.55
UTLOC / Utility locates	1.0	\$20.46	\$0.00	\$0.00	\$0.00	\$13.23	\$33.69
<b>2014-507 / Alljoy Area Sub Total</b>	<b>268.0</b>	<b>\$6,017.57</b>	<b>\$1,802.94</b>	<b>\$1,050.24</b>	<b>\$0.00</b>	<b>\$3,511.73</b>	<b>\$12,382.48</b>
<b>Grand Total</b>	<b>268.0</b>	<b>\$6,017.57</b>	<b>\$1,802.94</b>	<b>\$1,050.24</b>	<b>\$0.00</b>	<b>\$3,511.73</b>	<b>\$12,382.48</b>

Before



During



After



**Project: Alljoy Area Map 1**

**Activity: Routine/  
Preventive  
Maintenance**

**Project #:  
2014-507**
















**Township:  
Bluffton**

**Completed:  
August 2013**



**Legend**

**TYPE**

-  River
-  Creek/Stream
-  River/Creek/Marsh BANK
-  Channel (fka Outfall)
-  Channel Pipe
-  Lateral
-  Lateral Pipe
-  Roadside
-  Roadside Pipe
-  Road Pipe
-  Crossline Pipe
-  Driveway Pipe
-  Access Pipe
-  Bleeder Pipe
-  Catch Basin

**Project: Alljoy  
Area Map 2**

**Activity: Vacuum  
Truck**
















**Project #:  
2014-507**

**Township:  
Bluffton**

**Completed:  
August 2013**

**Legend**

**TYPE**

-  River
-  Creek/Stream
-  River/Creek/Marsh BANK
-  Channel (fka Outfall)
-  Channel Pipe
-  Lateral
-  Lateral Pipe
-  Roadside
-  Roadside Pipe
-  Road Pipe
-  Crossline Pipe
-  Driveway Pipe
-  Access Pipe
-  Bleeder Pipe
-  Catch Basin



1 inch = 177 feet

Prepared By: BC Stormwater Management Utility

Date Print: 9/24/13

File: C:/sethdata/projects/projectmaps/Thomas Lawton 2014-507 map2

**Project: Alljoy  
Area Map 3**

**Activity: Vacuum  
Truck**
















**Project #:  
2014-507**

**Township:  
Bluffton**

**Completed:  
August 2013**

**Legend**

**TYPE**

-  River
-  Creek/Stream
-  River/Creek/Marsh BANK
-  Channel (fka Outfall)
-  Channel Pipe
-  Lateral
-  Lateral Pipe
-  Roadside
-  Roadside Pipe
-  Road Pipe
-  Crossline Pipe
-  Driveway Pipe
-  Access Pipe
-  Bleeder Pipe
-  Catch Basin

Jetted 236 LF of  
roadside pipe and  
(2) crossline pipes.  
Cleaned out (1)  
catch basin.



1 inch = 102 feet